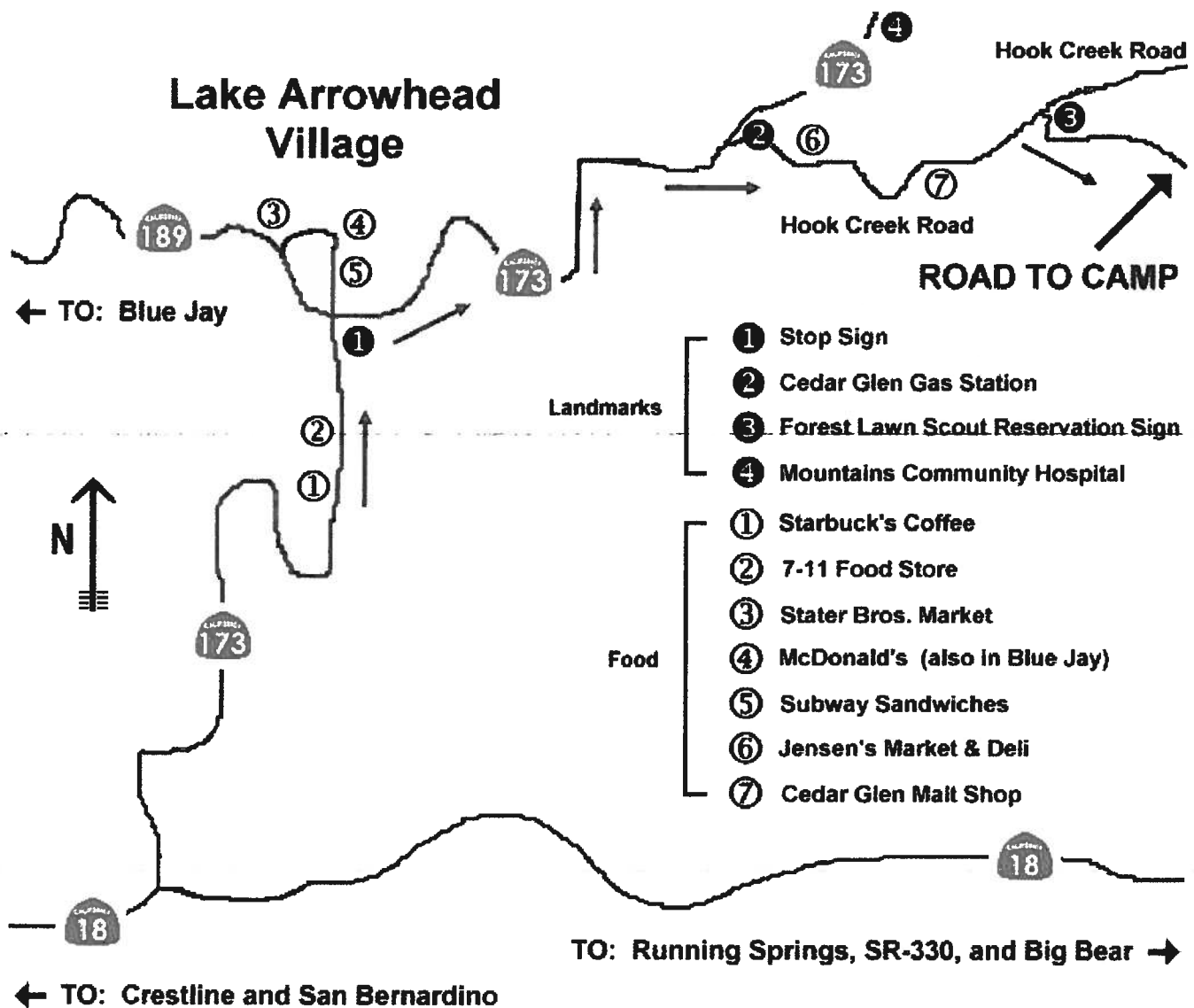
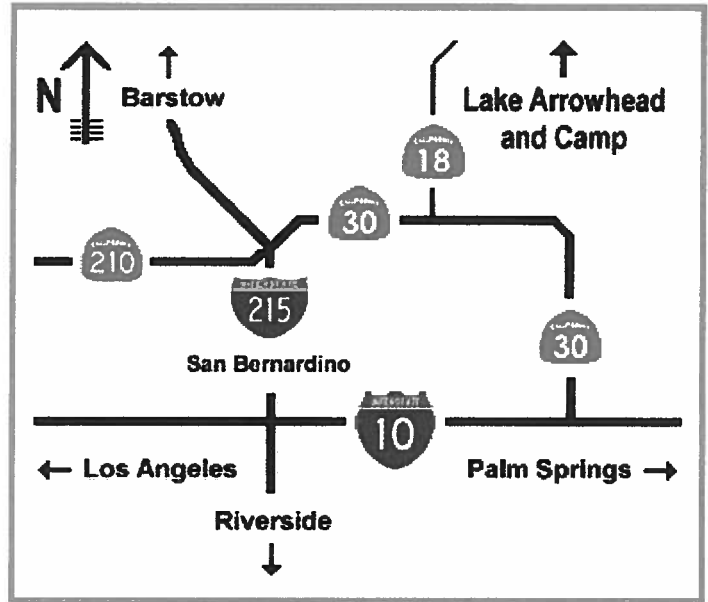


# Map & Directions to Forest Lawn Scout Reservation

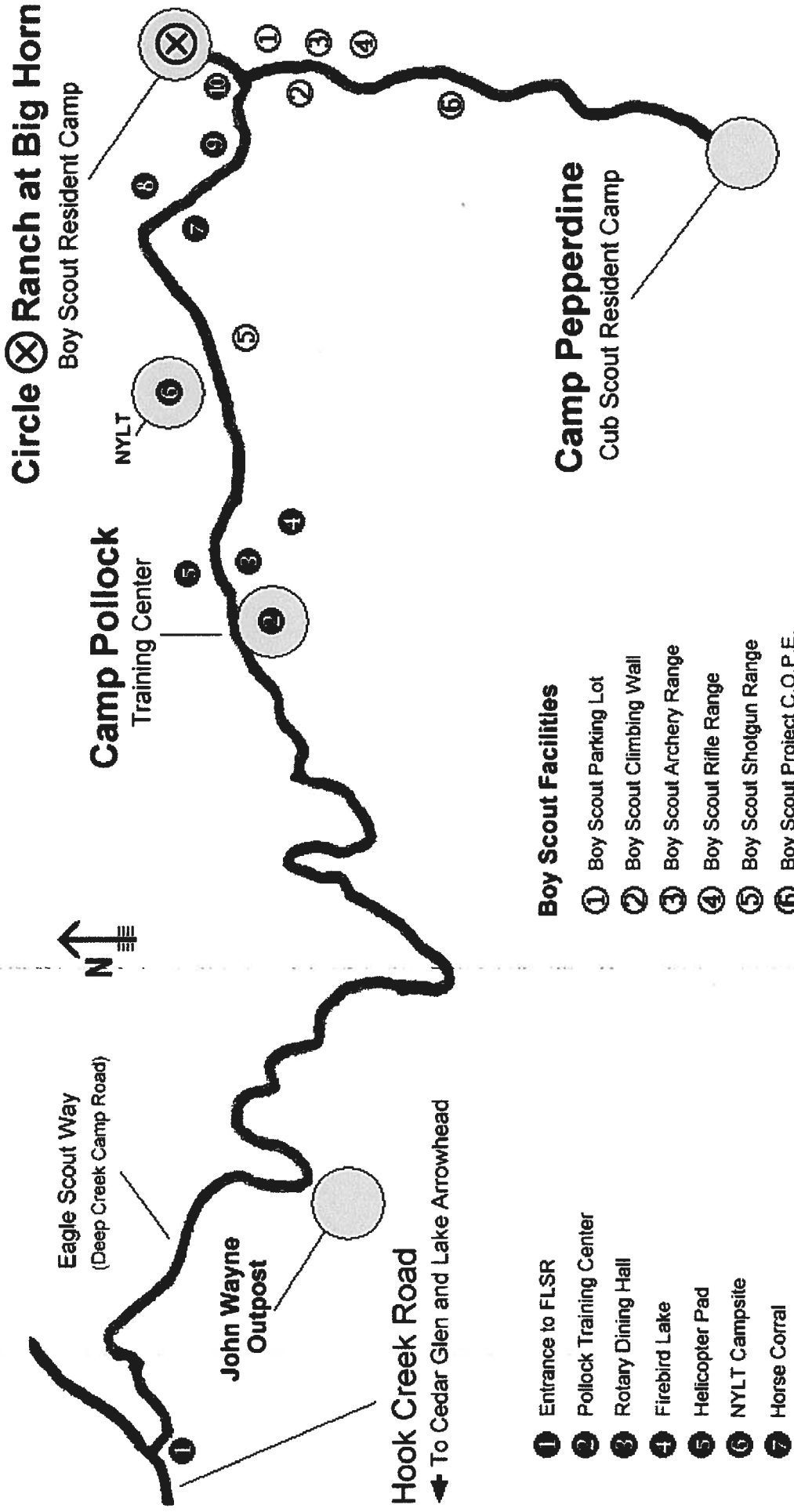
Plan on a 20-minute drive time from Lake Arrowhead.

- 1) Take **SR-18** north from SR-30.
- 2) Continue past SR-138, SR-189, and Rim Forest.
- 3) Just past Rim of the World High School turn left onto **SR-173** towards Lake Arrowhead.
- 4) Continue for 1.5 miles to the first Stop Sign and turn right continuing on **SR-173** towards Cedar Glen.
- 5) Continue for 1.6 miles (look for the "Cedar Glen Gas Stop and Go" on the right) and turn right onto **Hook Creek Road** before passing the gas station.
- 6) Continue on **Hook Creek Road** for 1 mile. Look for the **Forest Lawn Scout Reservation Sign** on the right at the bottom of the steep hill.
- 7) Turn right into **FLSR** and continue for another 3 to 4 miles past the entrance sign to reach your camp (see the next page for a map of camp locations).



# Forest Lawn Scout Reservation

29485 Hook Creek Road • Cedar Glen, California • 909.337.2121



Eagle Scout Way  
(Deep Creek Camp Road)

John Wayne  
Outpost

Hook Creek Road  
← To Cedar Glen and Lake Arrowhead

Circle X Ranch at Big Horn  
Boy Scout Resident Camp

Camp Pollock  
Training Center

Camp Pepperdine  
Cub Scout Resident Camp

- Boy Scout Facilities**
- ① Boy Scout Parking Lot
  - ② Boy Scout Climbing Wall
  - ③ Boy Scout Archery Range
  - ④ Boy Scout Rifle Range
  - ⑤ Boy Scout Shotgun Range
  - ⑥ Boy Scout Project C.O.P.E.

- ① Entrance to FLSR
- ② Pollock Training Center
- ③ Rotary Dining Hall
- ④ Firebird Lake
- ⑤ Helicopter Pad
- ⑥ NYLT Campsite
- ⑦ Horse Corral
- ⑧ Observatory
- ⑨ Health Lodge
- ⑩ Circle X Covered Wagon